

HOW TO USE THIS MAP

The Rhode Island Public Transit Authority (RIPTA) welcomes you on board our buses and trolleys. Hop on and enjoy the ride!

This system map is designed to help you identify which areas of Rhode Island are served by RIPTA bus routes. The map also shows some key points of interest and landmarks to help you get oriented. The map is broken into several views: Close-up views of Newport, Providence and Kennedy Plaza; a greater metropolitan area map showing Providence, Warwick, Pawtucket and surrounding areas; and on the other side, a statewide map.

We serve almost every community in the state and using the key, you will see that we have high frequency options in and around the capital city of Providence. You can use the map to help you plan a trip, or you can try our easy-to-use trip planner on RIPTA.com. Our website also has schedules for each individual route and a description of RIPTA's family of services.

Below are details about some of our special programs highlighted in the legend and on the map:

R-Line: RIPTA's rapid bus line. It offers high frequency service, running every 10 minutes during the day and every 20 minutes at night, with limited stops for faster trips.

Park-n-Ride: Strategically located parking lots that are free of charge to anyone who parks a vehicle and commutes by transit or carpool. (See insert for detailed locations)

FlexService: Flex Zones represent a suburban or rural area that has little or no fixed-route bus service. Flex service offers passengers the option of reserving a ride by calling ahead, catching the Flex Vehicle at one of its regularly scheduled Flex Stops, or requesting a stop anywhere within the FlexZone (see map). Call the FlexLine at 401-781-9400 to schedule 24 hours in advance.

LEGEND

- Rapid Bus**
 - R** High frequency. Service every 10 minutes on weekdays. Limited stops.
- High Frequency**
 - 31** High frequency. Every 20 minutes or less on weekdays.
 - 20** Less frequent service. Route variations.
- Local & Regional Bus**
 - 17, 19** Multiple routes operate together to offer high frequency. Every 20 minutes or less on weekdays.
 - 17** All day service on weekdays and on some nights and weekends.
 - 49** Limited hours of service.
 - 60** Highway operation. No stops.
- Express**
 - 60** Long distance. High frequency. Every 30 minutes or less on weekdays.
 - 60** Long distance. All day service.
 - 61X** Long distance. Limited hours of service. Limited stops.
 - 61** Long distance. Highway operation. No stops.
- FlexZone**
 - 231 Flex** Board at a FlexStop without a reservation and go anywhere within the FlexZone. Call 24 hours in advance to schedule a trip from a non-FlexStop.
- Rural Ride**
 - 301** Travel between bus stops on the route without a reservation. Call 24 hours in advance for a custom pick up or drop off within 3/4 mile of a bus stop. Friday service only.
- Downtown Transit Connector (DTC)**
 - Provides high-frequency transit service (every 5 minutes in each direction) between the Providence Amtrak/MBTA Station and the Hospital District in Upper South Providence.

See Frequency Chart for more detailed information

- Transit Center
- Park-n-Ride
- Train Station
- Airport
- Ferry
- Education
- Government
- Healthcare
- Recreation
- Shopping
- Interstate Highway
- US Highway
- RI Highway
- Parks & green spaces
- Buildings
- Water
- Railroads
- Ferry Routes

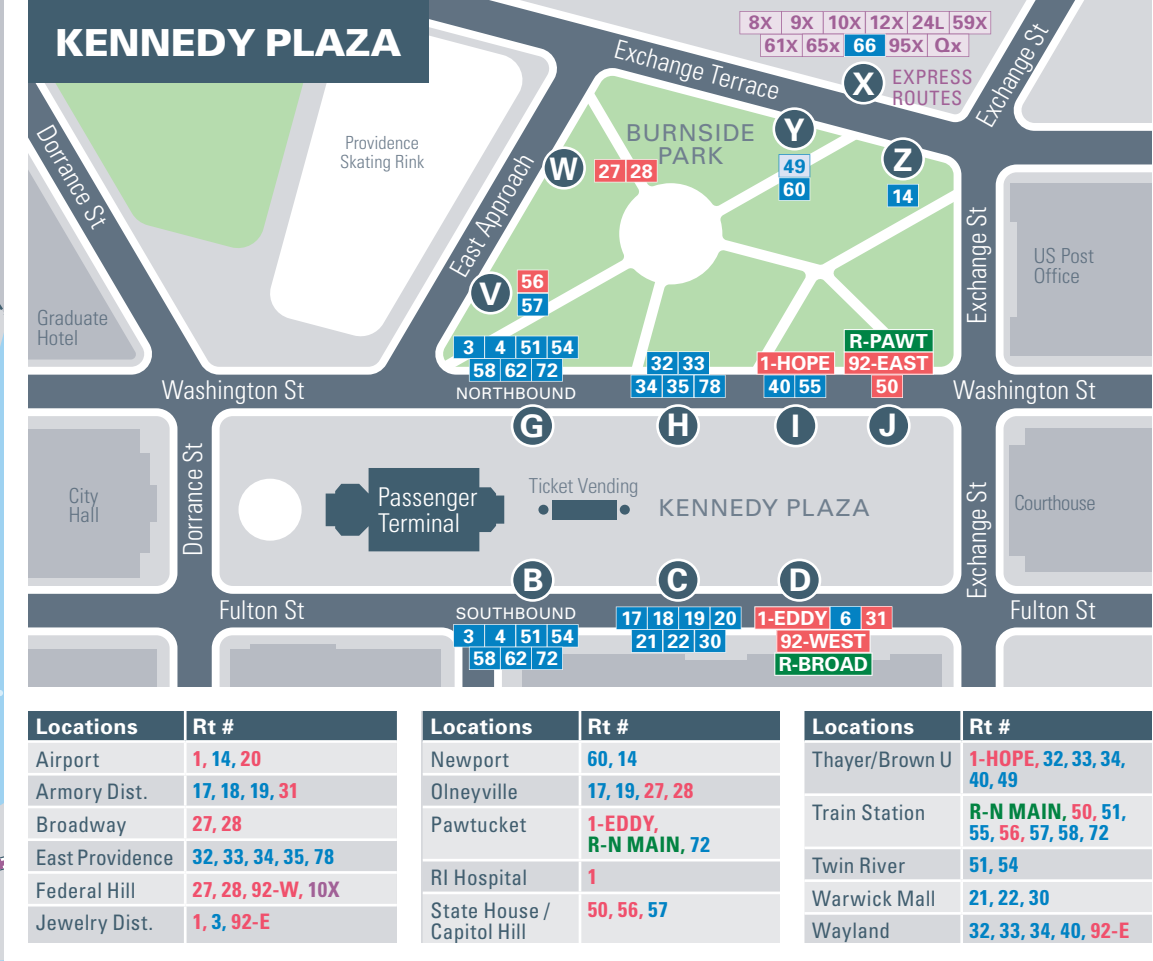
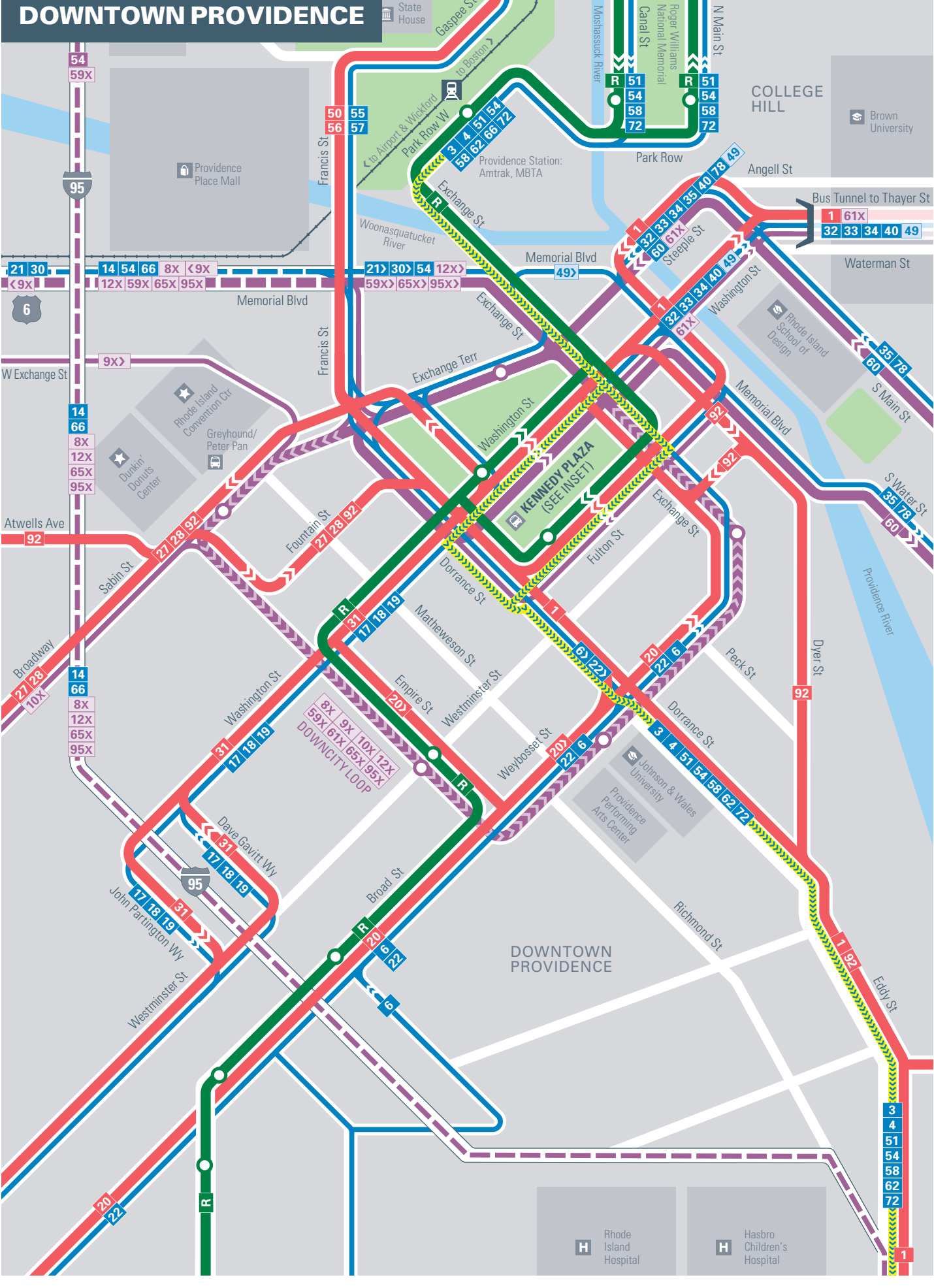
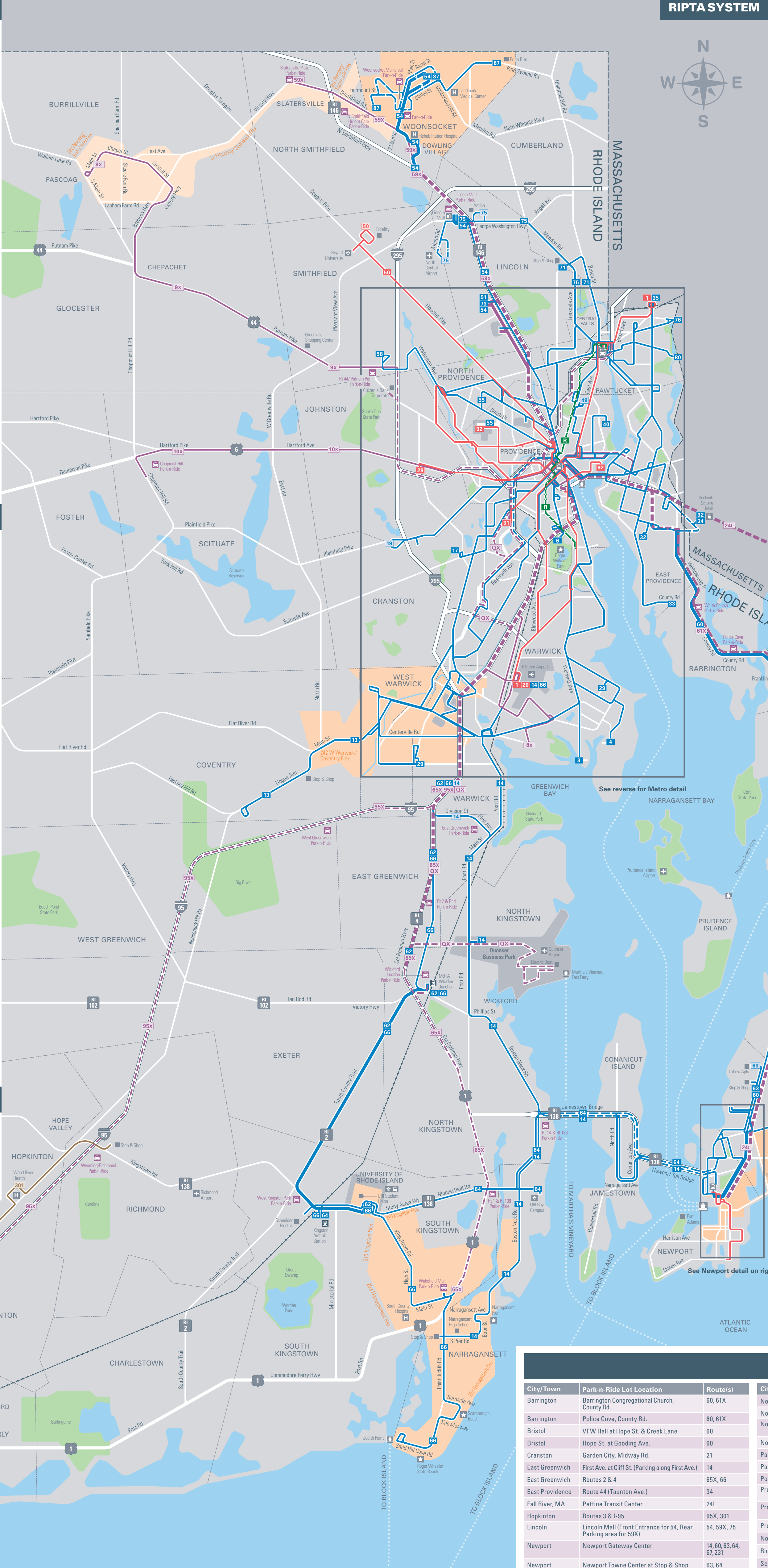
CONNECTING CARRIERS

Peter Pan
peterpanbus.com • 1-800-343-9999

GATRA
gatra.org • 800-483-2500

Southeast Area Transit District (SEAT)
seatbus.com • 800-886-7631

SRTA
srtabus.com • 508-989-5211



PARK-N-RIDES

City/Town	Park-n-Ride Lot Location	Route(s)	City/Town	Park-n-Ride Lot Location	Route(s)	City/Town	Park-n-Ride Lot Location	Route(s)
Barrington	Barrington Congregational Church, County Rd.	60, 61X	North Kingstown	Routes 138 & 1A	14, 84	Smithfield	Route 44 & Commerce Way	9X
Barrington	Police Cove, County Rd.	60, 61X	North Kingstown	Wickford Junction, Ten Rod Rd.	65X, 66	Somerset, MA	Wilber Ave, Somerset, MA	24L
Bristol	VFW Hall at Hope St. & Creek Lane	60	North Smithfield	Branch Village, North Smithfield Urgent Care upper lot	59X, 282	South Kingstown	Routes 1 & 138 At Tower Hill Rd.	65X
Bristol	Hope St. at Gooding Ave.	60	Pawtucket	Slatersville Plaza at Routes 146A & 102	59X, 282	South Kingstown	Wakefield Mall (Old Tower Hill Rd.)	64, 65X, 66, 203
Cranston	Garden City, Midway Rd.	21	Pawtucket	George & Pine Sts.	1	South Kingstown	West Kingston Park at Route 138	66
East Greenwich	First Ave. at Cliff St. (Parking along First Ave.)	14	Providence	Charles St. at Route 146 opposite Home Depot	51, 58, 72	Tiverton	Fish Rd. & Route 24	24L, 61X
East Greenwich	Routes 2 & 4	65X, 66	Providence	North Main St. at North Burial Ground (On Street Parking)	R-Line	Warwick	Franklin St. Near Main St. at East Bay Bike	60, 61X
East Providence	Route 44 (Taunton Ave.)	34	Providence	Chalkstone Ave. at Sisson St.	56	Warwick	Main Ave. & Jefferson Blvd. at Greenwood Community Church	8X
Fall River, MA	Pettine Transit Center	24L	North Providence	Smith St. at Fruit Hill Ave.	57	Westerly	Westerly Railroad Station, Railroad Ave.	95X, 204, 301
Hopkinton	Routes 3 & I-95	95X, 301	Richmond	Routes 138 & I-95	95X	West Greenwich	New London Turnpike & I-95 (Exit 7)	95X
Lincoln	Lincoln Mall (Front Entrance for 54, Rear Parking area for 59X)	14, 60, 63, 64, 67, 231	Scituate	Chopmist Hill Fire Station	10X	Woonsocket	Route 146A & Park Ave., Park Square	54, 59X
Newport	Newport Gateway Center	63, 64				Woonsocket	Main St. Municipal Lots	54, 87, 281

GET CONNECTED

- Like Us on Facebook
facebook.com/RIDERIPTA
- Follow Us on Twitter
Twitter.com/RIPTA_RI
- CustomerRelations@RIPTA.com
- RIPTA.com
- 401.781.9400



POPULAR DESTINATIONS

Major Transfers	Location	City	Routes	Major Destinations	City/Town	Route(s)
Newport Gateway	America's Cup Ave at Marlborough St	Newport	14, 60, 63, 64, 67, 231	Miriam Hospital	Providence	1, R-Line, 49
Kennedy Plaza	Dorance St at Washington St	Providence	1, 3, 4, 6, 8X, 9X, 10X, R-Line, 12X, 14, 17, 18, 19, 20, 21, 22, 23, 28, 30, 31, 32, 33, 34, 35, 40, 49, 50, 51, 54, 55, 56, 57, 58, 59X, 60, 61X, 62, 65X, 66, 72, 78, 92, 95X, 0X	Neighborhood Health Station	Newport	60, 63
Warwick Mall	Warwick Mall Road Opp. Theaters	Warwick	62, 64, 66, 210	Our Lady of Fatima Hospital	North Providence	55
URI	Lower College Rd at Student Union	South Kingstown	62, 64, 66, 210	RI Hospital	Providence	1, 3, 4, 51, 54, 58, 72
Pawtucket Transfer Center	Roosevelt Ave at Main St	Pawtucket	1, R-Line, 71, 72, 73, 75, 76, 78, 80	VA Hospital	Providence	56
Olneyville Square	Westminster St at Broadway	Providence	17, 19, 27, 28	Women & Infants Hospital	Providence	1, 3, 4, 6, 51, 54, 58, 72
Wampanoag Plaza	Pawtucket Ave at Taunton Ave	East Providence	33, 34, 78			

Major Destinations	City/Town	Route(s)
Brown University	Providence	1, 3, 32, 33, 34, 40, 49
Bryant University	Smithfield	50
CCR-Lincoln	Lincoln	51, 54, 73
CCR-Newport	Newport	63, 64
CCR-Providence	Providence	21, 29, 62, 66
Nursing Education Center	Providence	1, 3, 56, 62, 92
Johnson & Wales University	Providence	1, 3, 8, 20, 22
Providence College	Providence	55, 57
Rhode Island College	Providence	55, 57
Rhode Island School of Design	Providence	1, 32, 33, 34, 35, 40, 49, 78
Roger Williams University	Bristol	60, 61X
Salve Regina University	Newport	67
University of Rhode Island	South Kingstown	62, 64, 66

Major Destinations	City/Town	Route(s)
RI DMV	Cranston	21
State House	Providence	50, 55, 56, 57

Major Destinations	City/Town	Route(s)
Butler Hospital	Providence	40
Hasbro Childrens Hospital	Providence	1, 3, 4, 51, 54, 58, 72
Kent Hospital	Warwick	29

Major Destinations	City/Town	Route(s)
Jenks Park/Cogswell Tower	Central Falls	71
McCoy Stadium	Pawtucket	80
Narragansett Beaches	Narragansett	14, 66
Newport Grand Casino	Newport	63
RI Convention Center	Providence	27, 28, 92
Roger Williams Park & Zoo	Providence	R, 6, 20
Slater Mill	Pawtucket	1, R-Line, 71, 72, 73, 75, 76, 78, 80
Twin River Casino	Lincoln	51, 54, 73

Major Destinations	City/Town	Route(s)
Brewery Parkside	Cranston	31
Garden City	Cranston	21
Lincoln Mall	Lincoln	54, 59X, 75
Providence Place Mall	Providence	50, 55, 56, 57
Rhode Island Mall	Warwick	21, 29
Seekonk Square Mall	Seekonk	32, 34
Wampanoag Plaza	East Providence	33, 34, 78
Warwick Mall	Warwick	13, 21, 22, 29, 30

Major Destinations	City/Town	Route(s)
Galilee Ferry Dock	Narragansett	66
Kingston Train Station	South Kingstown	64, 66
Providence Train Station	Providence	R-Line, 3, 4, 50, 51, 54, 55, 56, 57, 58, 62, 65, 72
T.F. Green Airport	Warwick	1, 8X, 14, 20, 66
Wickford Jet Train Station	North Kingstown	62, 65X, 66

ADDITIONAL INFORMATION

BIKE-FRIENDLY BUSES

All you need to get around might be your own trusty bike. Learn how to use the power of you to make your commute a breeze and enjoy some health benefits too! There are many programs in place to help make biking a viable alternative to driving alone.
ripta.com/bike

VANPOOL

Smarter than driving alone. Better than a typical carpool. RIPTA has partnered with Commute with Enterprise and is now offering a \$60 per person monthly subsidy to vanpool participants in Rhode Island!

A vanpool consists of a group of commuters who work similar hours and who travel similar routes. For example, it could be eight people who all live in western Cranston and work in businesses at Quonset Business Park. The participants sign up to lease a comfortable, late-model van or SUV provided by Commute with Enterprise.

The participants decide if they will have a primary driver or rotate driving responsibilities. They also decide the daily route and the times that the van arrives at and leaves work. The participants decide on all stop locations, so they can meet at a designated location, such as a Park 'N' Ride lot, or be picked up from their homes. The van can be parked overnight at the driver's home or any other designated location approved by Enterprise.
ripta.com/vanpool

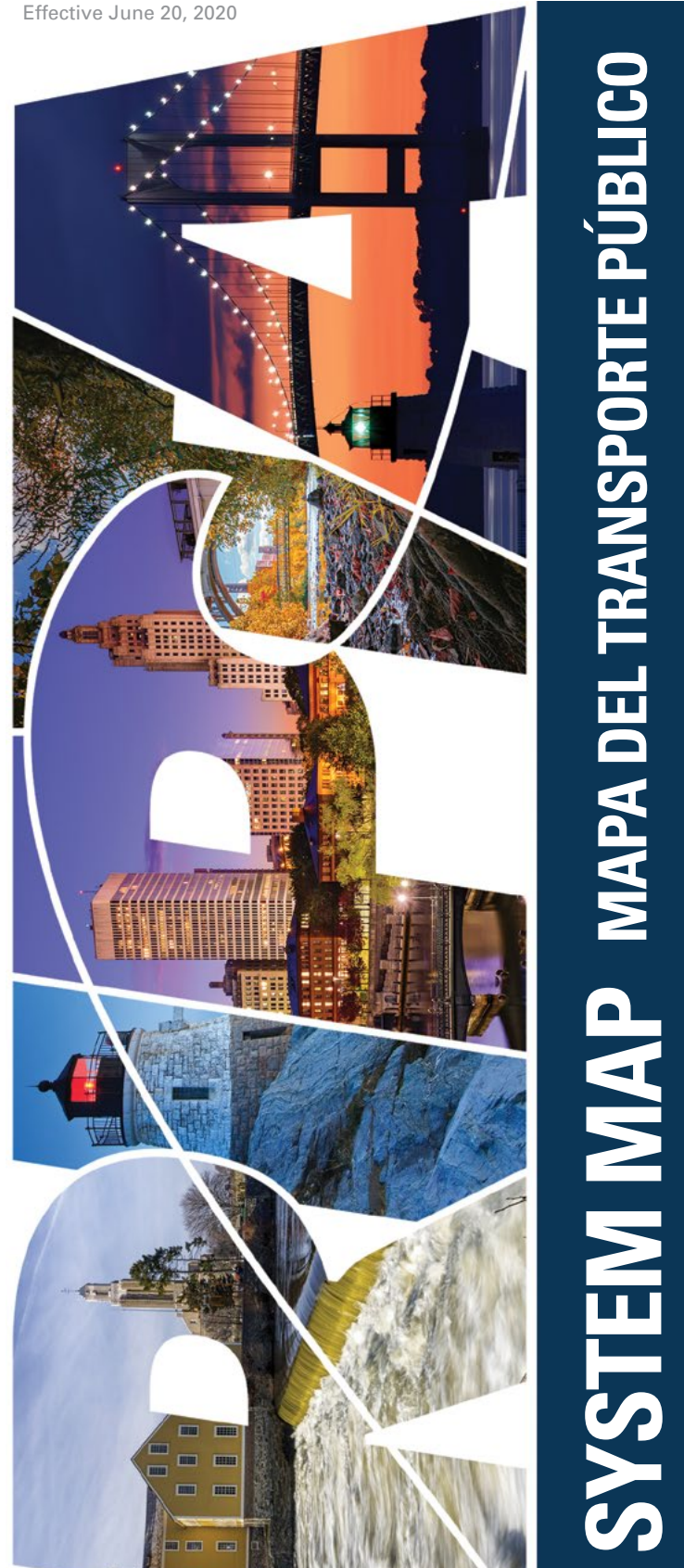
COMMUTER RESOURCES

As advocates for practical and earth friendly commuting options, we work to change the way Rhode Islanders think about their transit choices. Our work helps the public save on fuel costs, parking expenses and time by encouraging the use of convenient and safe methods of travel as environmentally conscious alternatives to driving alone.

RIPTA and Commuter Resource Rhode Island (CRRI) are partners in helping Rhode Islanders get around the state while saving time, money and the environment. CRRI is dedicated to helping travelers navigate RIPTA services as well as providing guidance for using other commuting alternatives. We have staff available to come talk to your group or meet with you individually to help explore your commuting options.
ripta.com/employer-programs

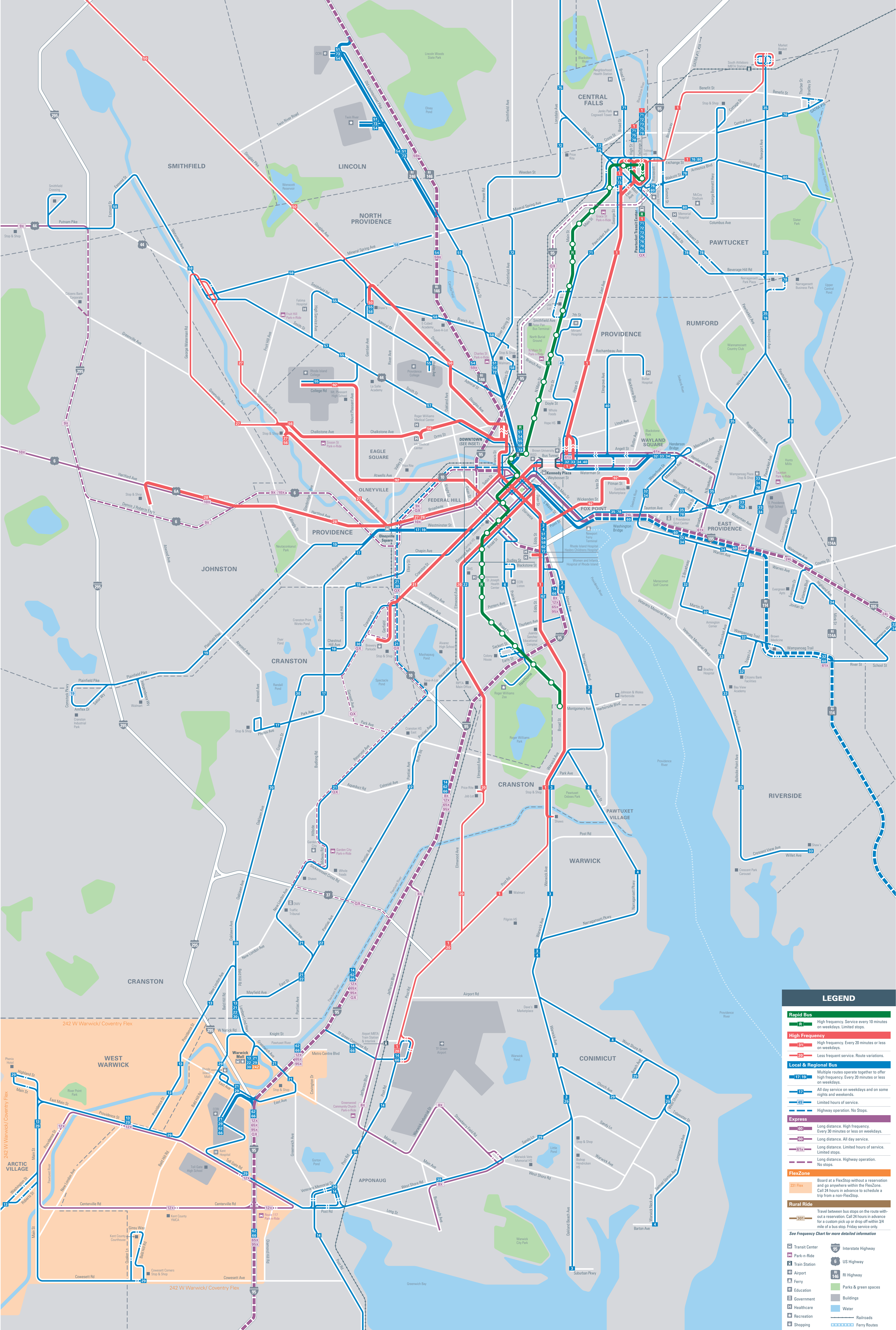
COMMUTER RESOURCE RI

Wherever you are, just pull Transit out of your pocket and quickly know when the next bus or train is arriving. Not sure what's the fastest way? Use our easy-to-use trip planner to find your way. In addition to RIPTA, Transit supports the MBTA and P&B for integrated trip planning, and provides public transit information in over 78 cities worldwide.
ripta.com/mobile-applications



SYSTEM MAP MAPA DEL TRANSPORTE PÚBLICO

RIPTA is fully compliant with the requirements of the Americans with Disabilities Act (ADA)



LEGEND

- Rapid Bus**
 - R** High frequency service every 10 minutes on weekdays. Limited stops.
- High Frequency**
 - 31** High frequency. Every 20 minutes or less on weekdays.
 - 20** Less frequent service. Route variations.
- Local & Regional Bus**
 - 17-19** Multiple routes operate together to offer high frequency. Every 20 minutes or less on weekdays.
 - 17** All day service on weekdays and on some nights and weekends.
 - 49** Limited hours of service.
 - 1** Highway operation. No Stops.
- Express**
 - 60** Long distance. High frequency. Every 30 minutes or less on weekdays.
 - 60** Long distance. All day service.
 - 61X** Long distance. Limited hours of service. Limited stops.
 - 61** Long distance. Highway operation. No stops.
- FlexZone**
 - 231 Flex** Board at a FlexStop without a reservation and go anywhere within the FlexZone. Call 24 hours in advance to schedule a trip from a non-FlexStop.
- Rural Ride**
 - 301** Travel between bus stops on the route without a reservation. Call 24 hours in advance for a custom pick up or drop off within 3/4 mile of a bus stop. Friday service only.

See Frequency Chart for more detailed information

- Transit Center**
- Park-n-Ride**
- Train Station**
- Airport**
- Ferry**
- Education**
- Government**
- Healthcare**
- Recreation**
- Shopping**
- Interstate Highway**
- US Highway**
- RI Highway**
- Parks & green spaces**
- Buildings**
- Water**
- Railroads**
- Ferry Routes**